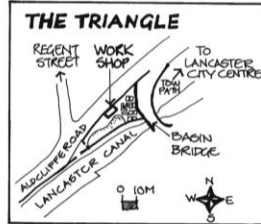
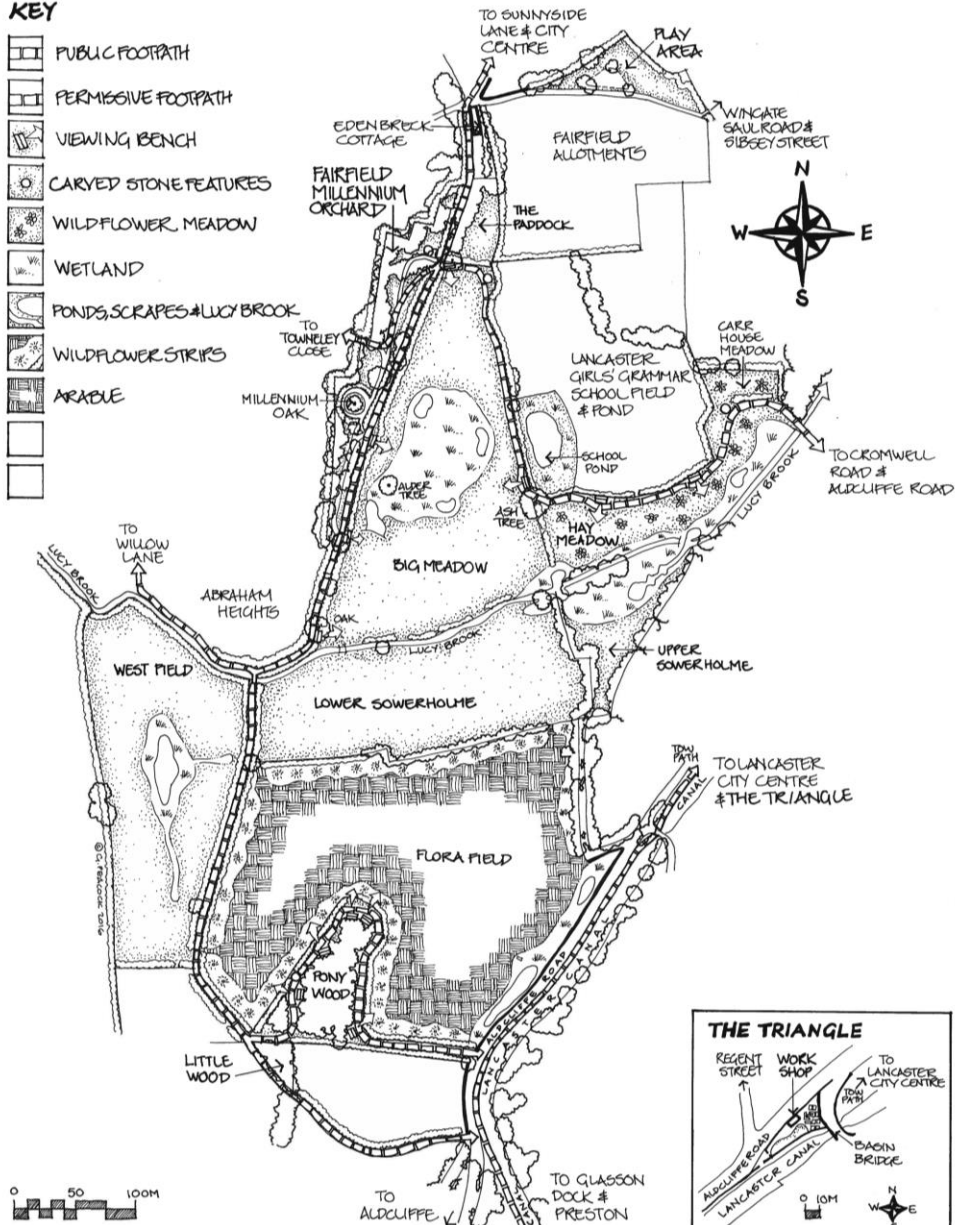


# FAIRFIELD ASSOCIATION FLORA AND FAUNA NATURE RESERVE

## KEY

-  PUBLIC FOOTPATH
-  PERMISSIVE FOOTPATH
-  VIEWING BENCH
-  CARVED STONE FEATURES
-  WILDFLOWER MEADOW
-  WETLAND
-  PONDS, SCRAPES & LUCY BROOK
-  WILDFLOWER STRIPS
-  ARABLE
- 
- 





# Speed's 1610 Map of Lancashire















# Woodcut of Lancaster - 1807



Engraved by J. Smith from a Drawing by E. B. in the possession of John Dods, Esq. M.P. for Lancaster.

J. R. del.

See the Beauties of England & Wales.

LANCASTER,  
View of the Church, Castle &c. from the W.













Edenbeck Cottage



































Grey Heron



Common Darter Dragonfly

Emperor Dragonfly





















































































































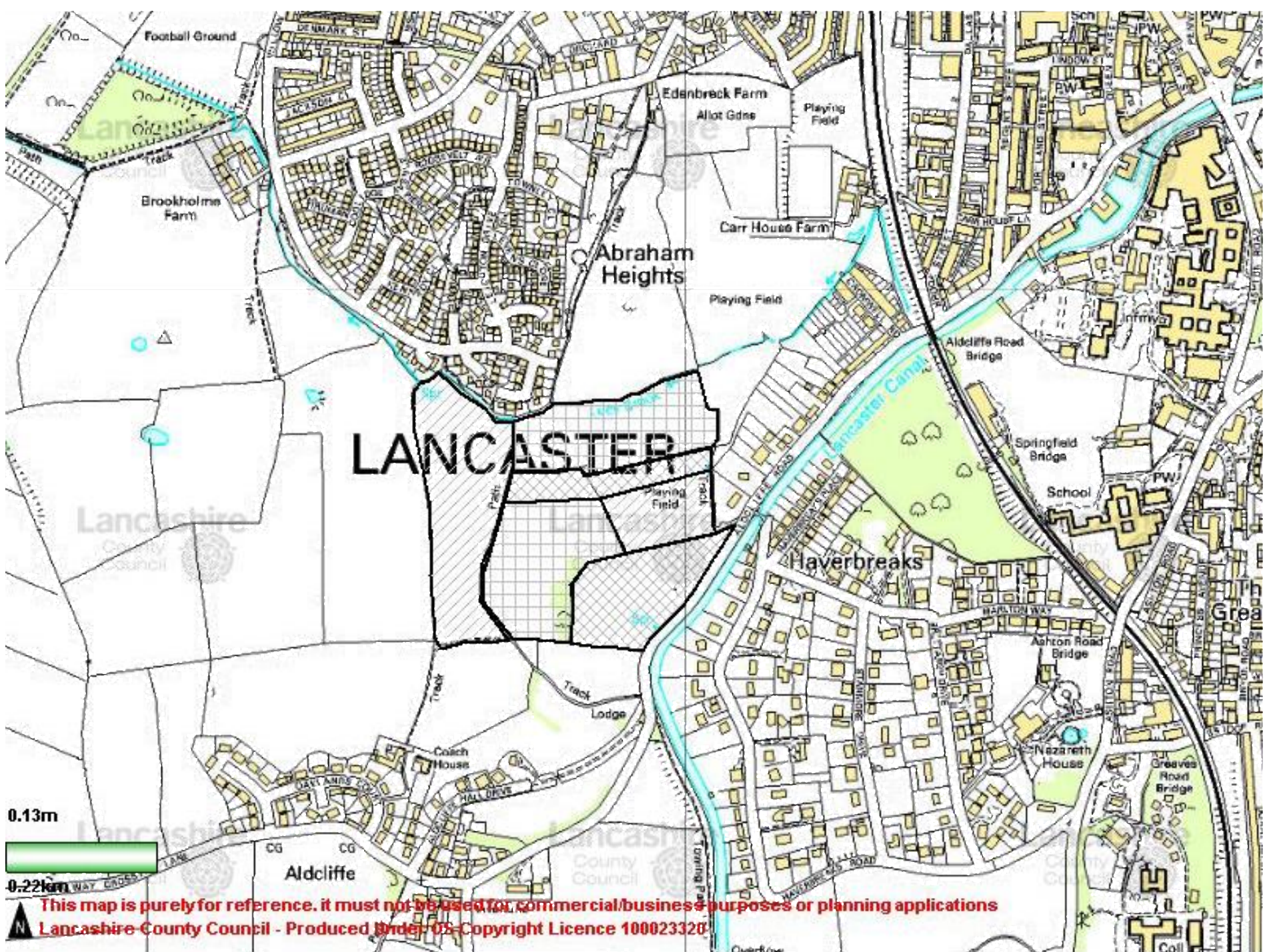






JANET PACKHAM-PHOTOGRAPHY





# LANCASTER

## Haverbreaks

## Aldcliffe

## Abraham Heights

Edenbreck Farm  
Allot Gdne  
Playing Field

Carr House Farm  
Playing Field

Aldcliffe Road Bridge  
Springfield Bridge  
School

Aahton Road Bridge  
Nazareth House

Greaves Road Bridge

Football Ground

Brookholme Farm

Colch House  
Lodge

0.13m

0.22km

**This map is purely for reference. it must not be used for commercial/business purposes or planning applications**

**Lancashire County Council - Produced Under OS Copyright Licence 100023320**



















































# Picture Credits

- Beth Ham
- Helen Hicks
- Ruth Jenkins
- Carole Martin
- Paul Mullineaux
- Ian Nieduszynski
- Janet Packham