

# The Agricultural History of South Lancaster and FAUNA & FLORA

Mike Derbyshire



ORCHARD

LGGS

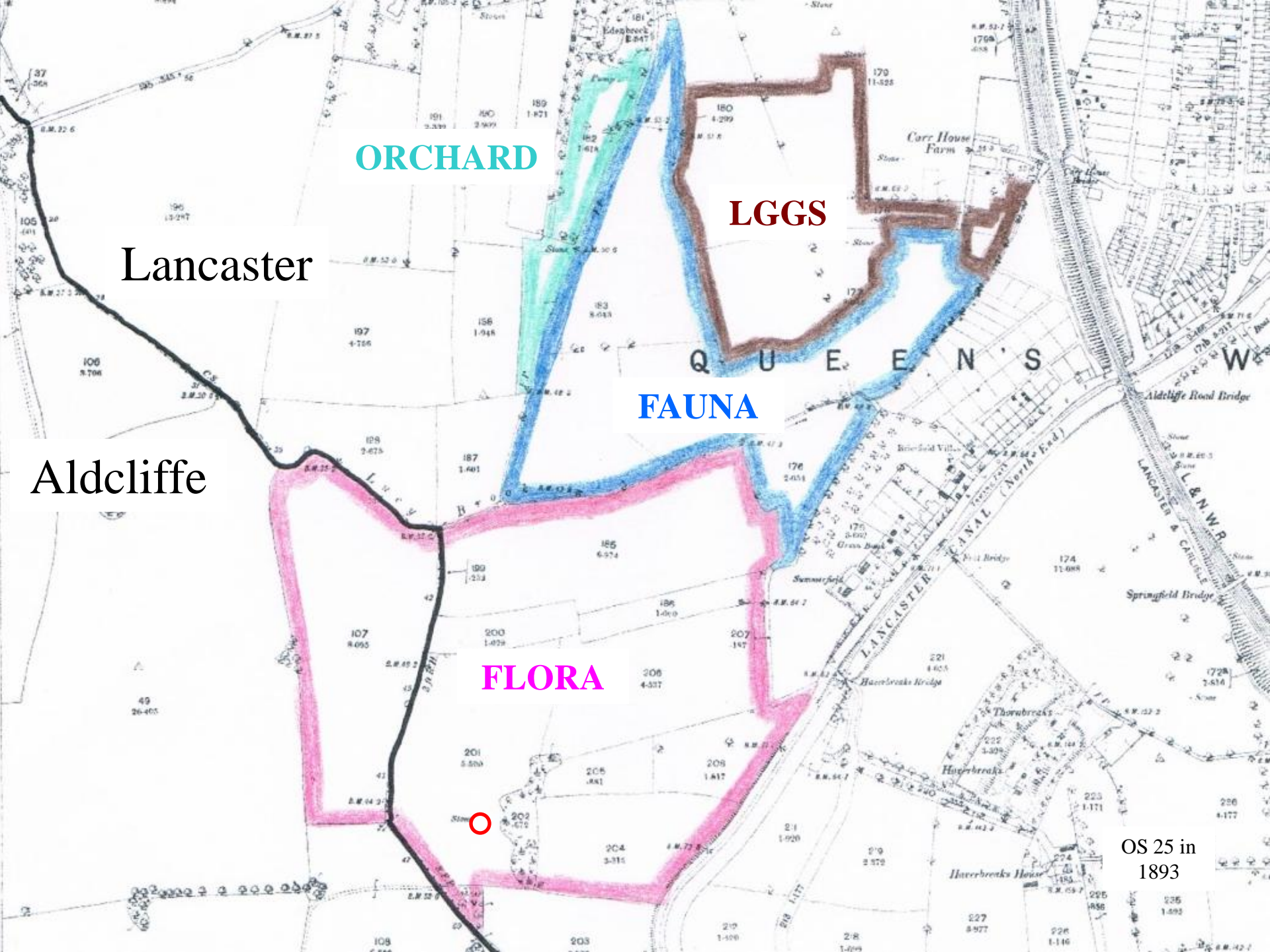
FAUNA

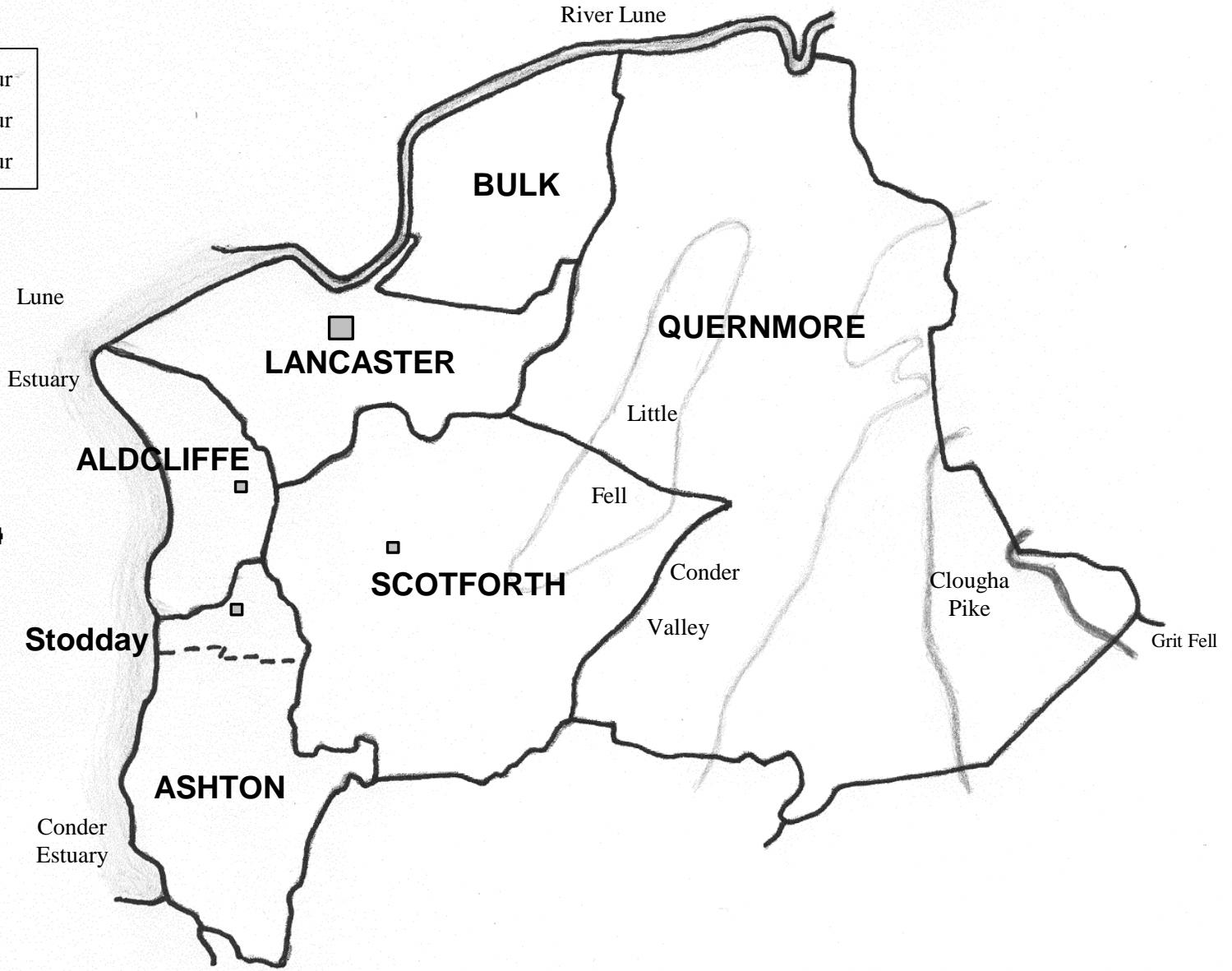
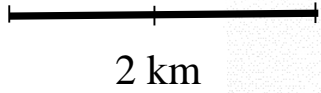

FLORA

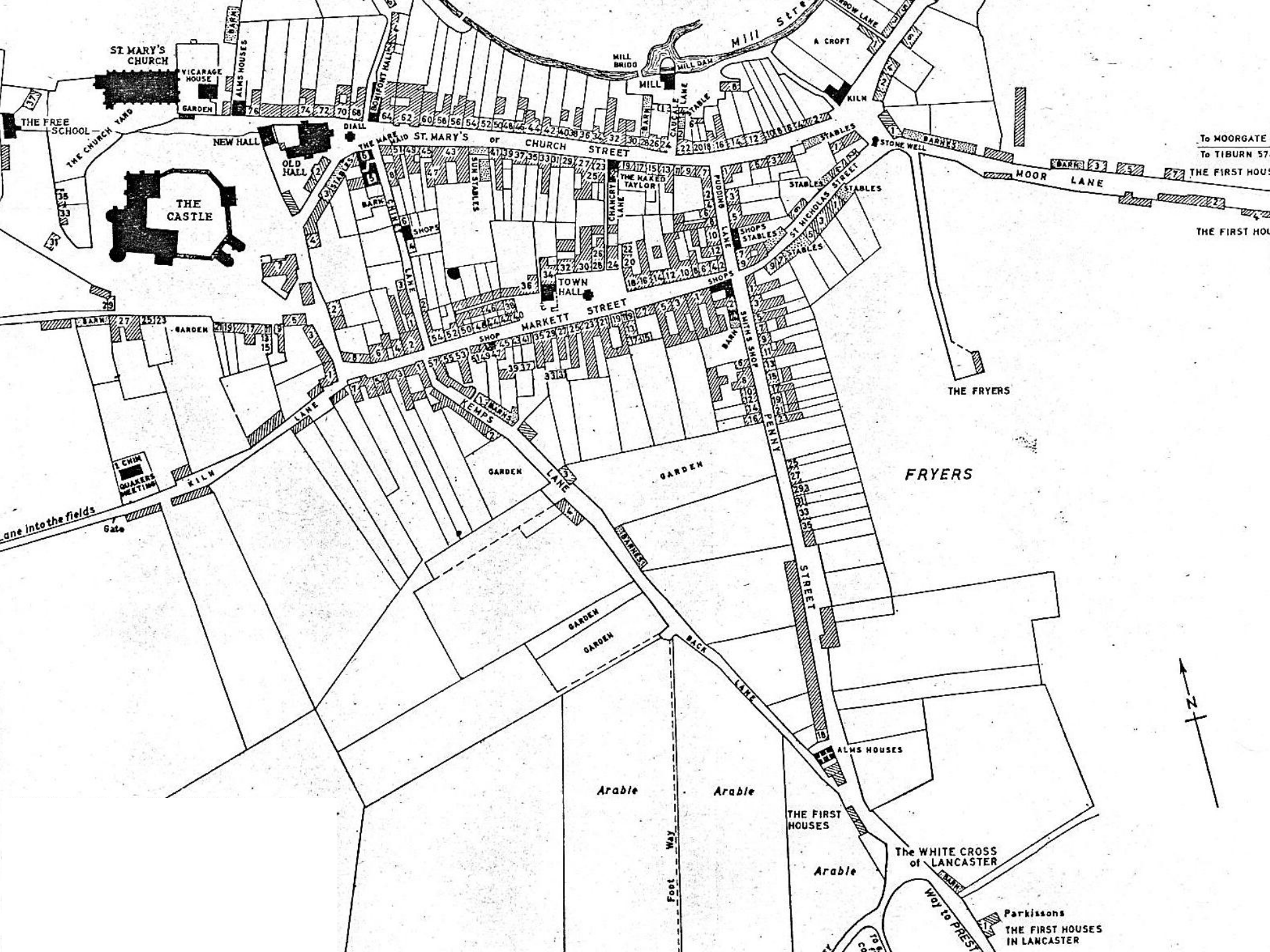
Lancaster

Aldcliffe

OS 25 in 1893













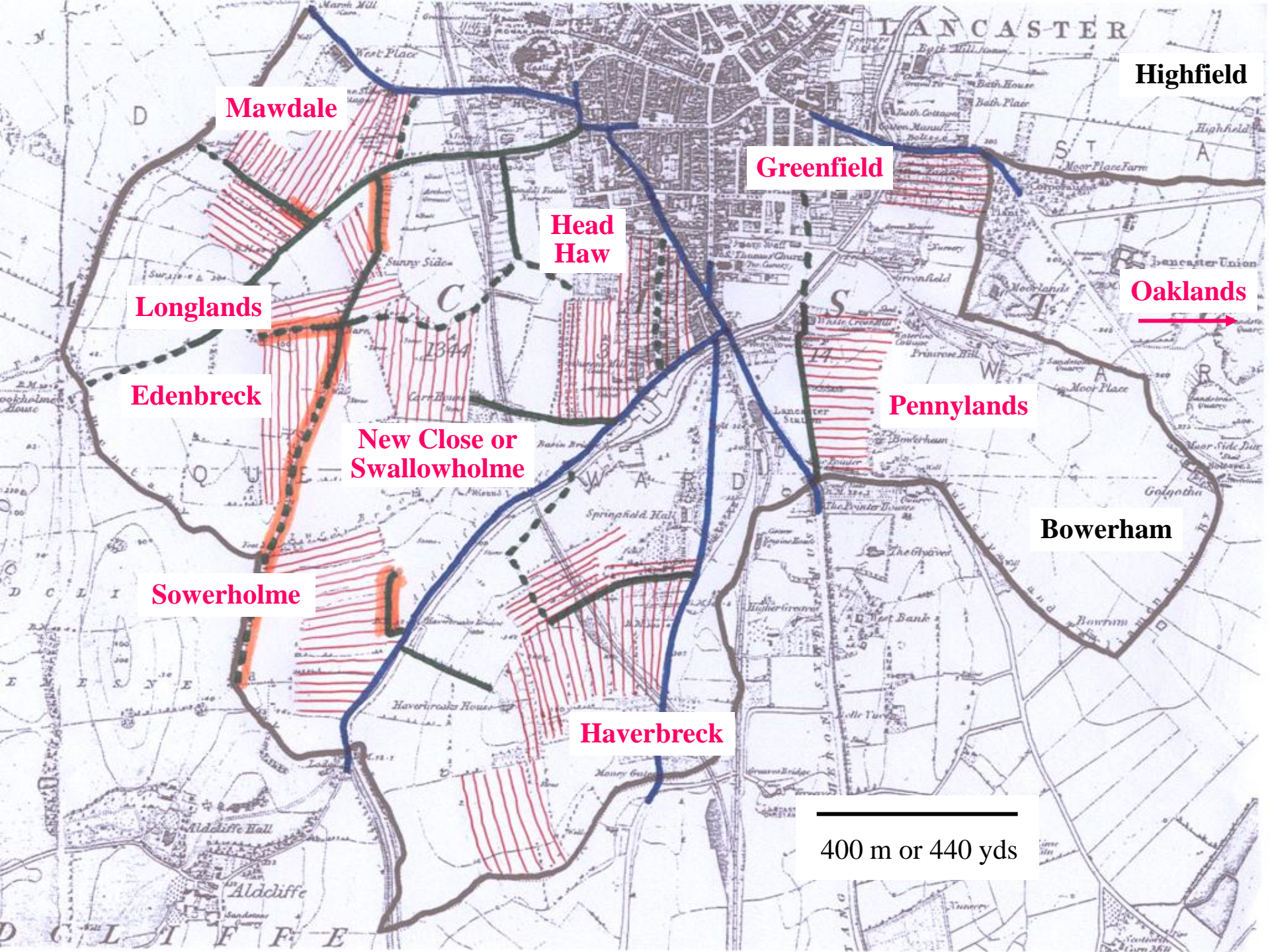












**Mawdale**

**Greenfield**

**Head  
Haw**

**Longlands**

**Oaklands**

**Edenbreck**

**New Close or  
Swallowholme**

**Pennylands**

**Sowerholme**

**Haverbreck**

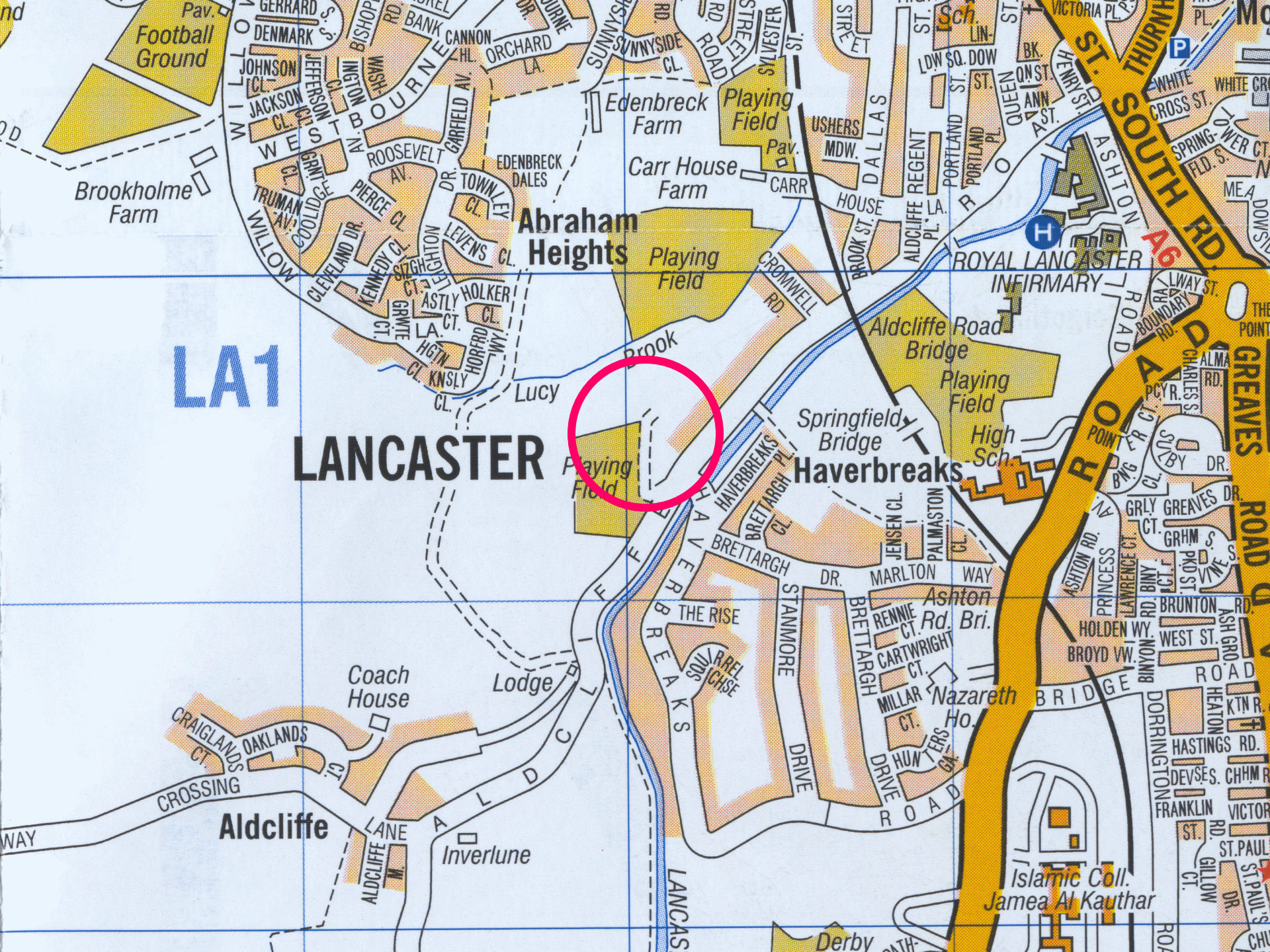
**Bowerham**

400 m or 440 yds









LA1

# LANCASTER

## Abraham Heights

## Haverbreaks

ST. THURNH  
SOUTH RD

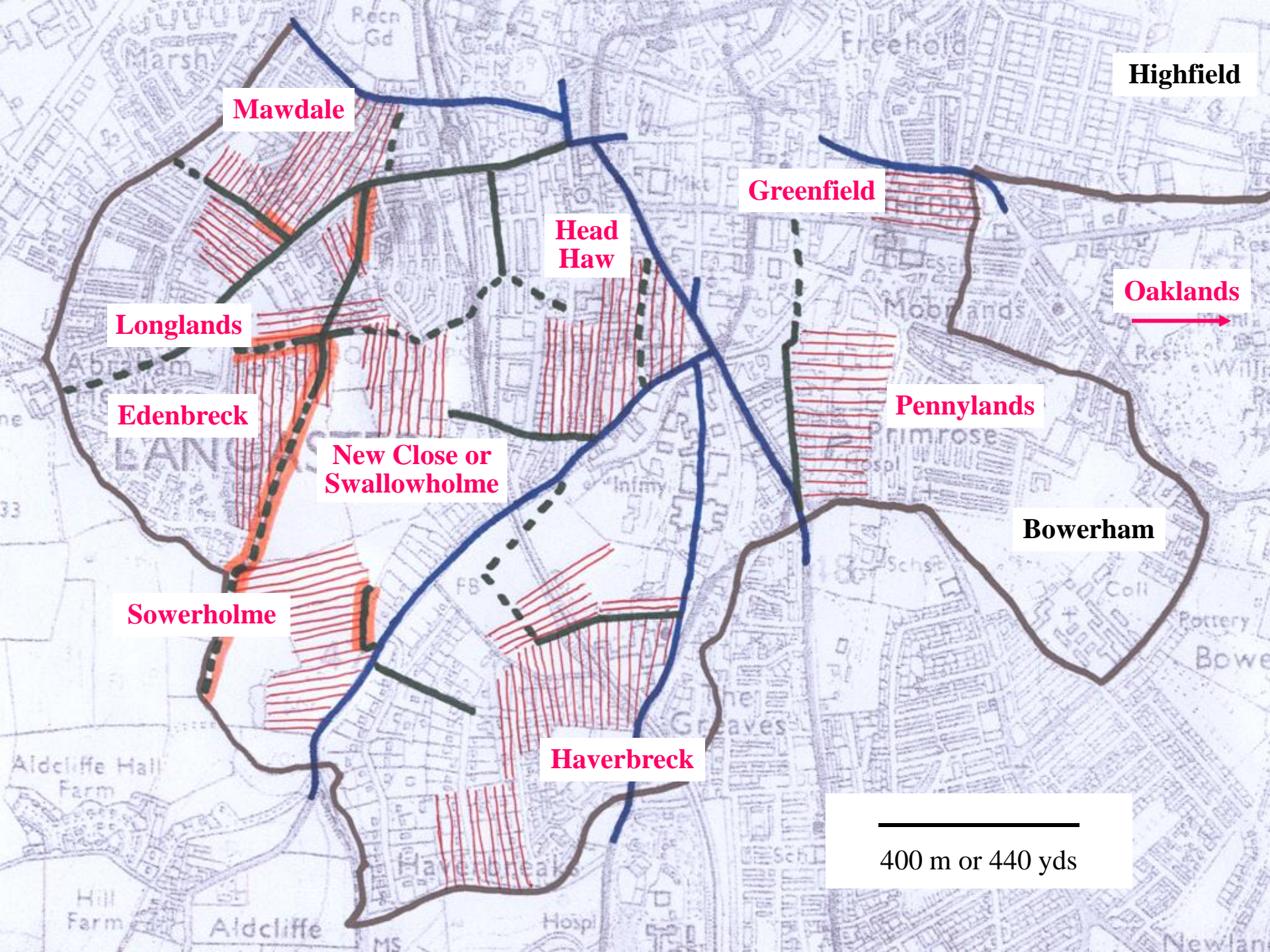
ROAD

Islamic Coll.  
Jamea Al Kauthar









Highfield

Mawdale

Greenfield

Head Haw

Oaklands

Longlands

Edenbreck

New Close or Swallowholme

Pennylands

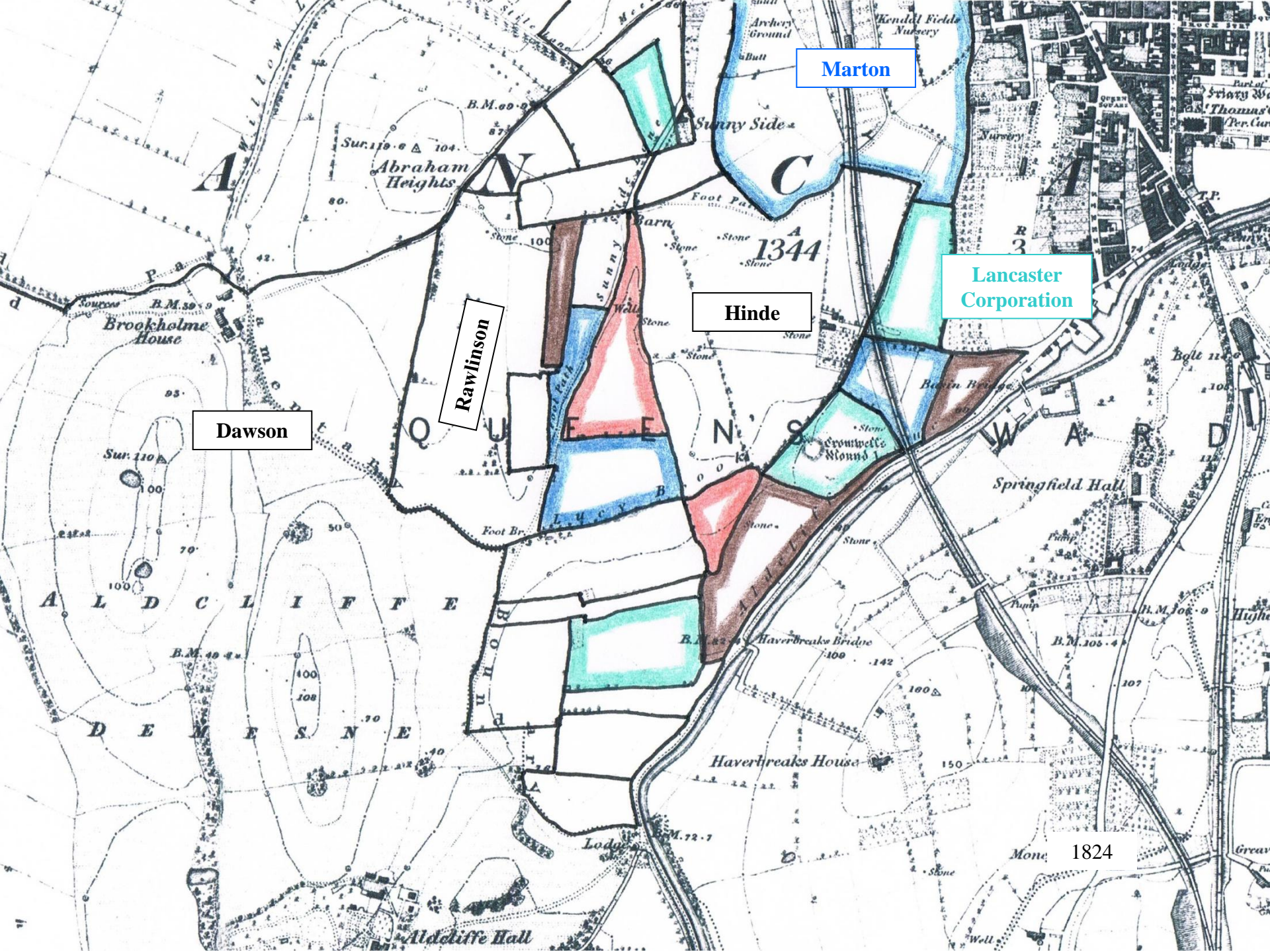
Bowerham

Sowerholme

Haverbreck

400 m or 440 yds





Marton

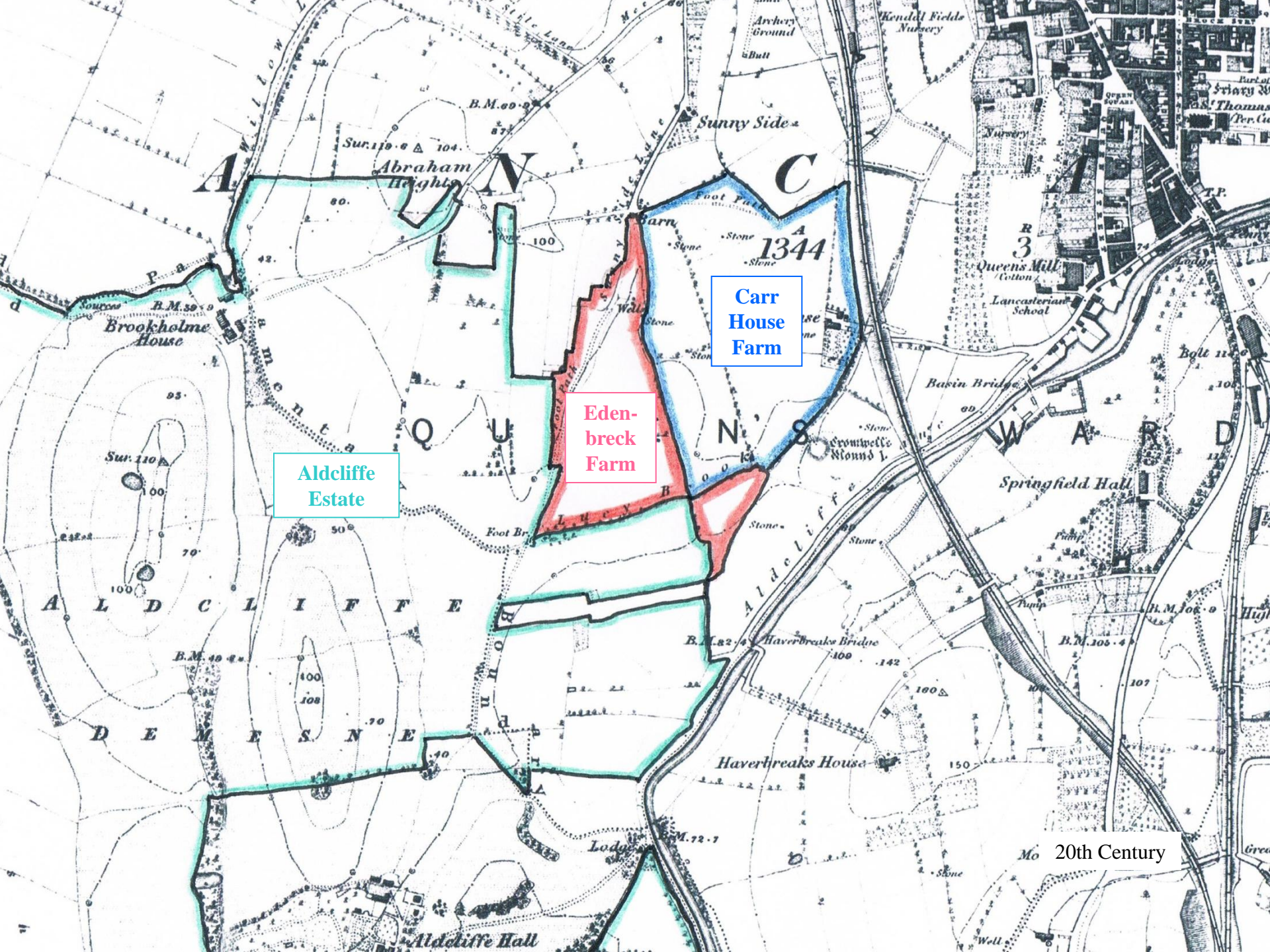
Lancaster Corporation

Hinde

Rawlinson

Dawson

1824



Carr House Farm

Edenbreck Farm

Aldcliffe Estate

Mo 20th Century

*E. B. Dawson Esqu*

LOT 2.

5

6

7

8

*Sir J. K.*

*Trustees of Alderman Pe*

*Sir J. K.*

*Mr John*

Parts of Little Edenbreck

*E. B. Dawson Esquire*

9

*Samuel Picard Esq<sup>r</sup>*

10

LOT 3.

*Samuel Picard Esq*

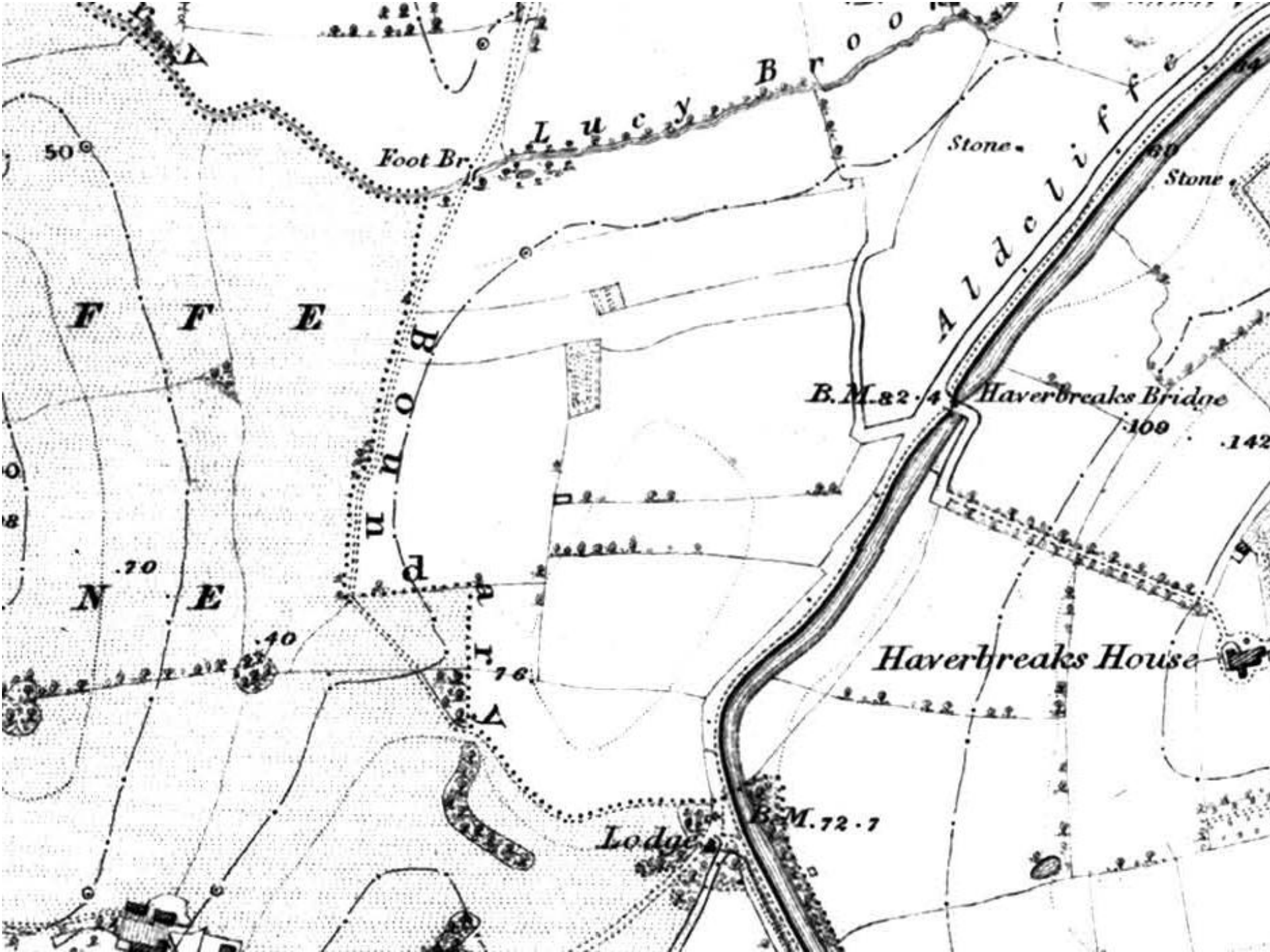
Sourholmes

*Abigail Rigbys Charity*

*To Lancaster*

CANAL

*Fences belonging to the Estate*



Foot Br.

Lucy Brook

Stone

Stone

Aldcliffe

B.M. 82.4 Haverbreaks Bridge

100

142

Haverbreaks House

Lodge B.M. 72.7

50

F F E

B O U N D A R Y

N E

70

40

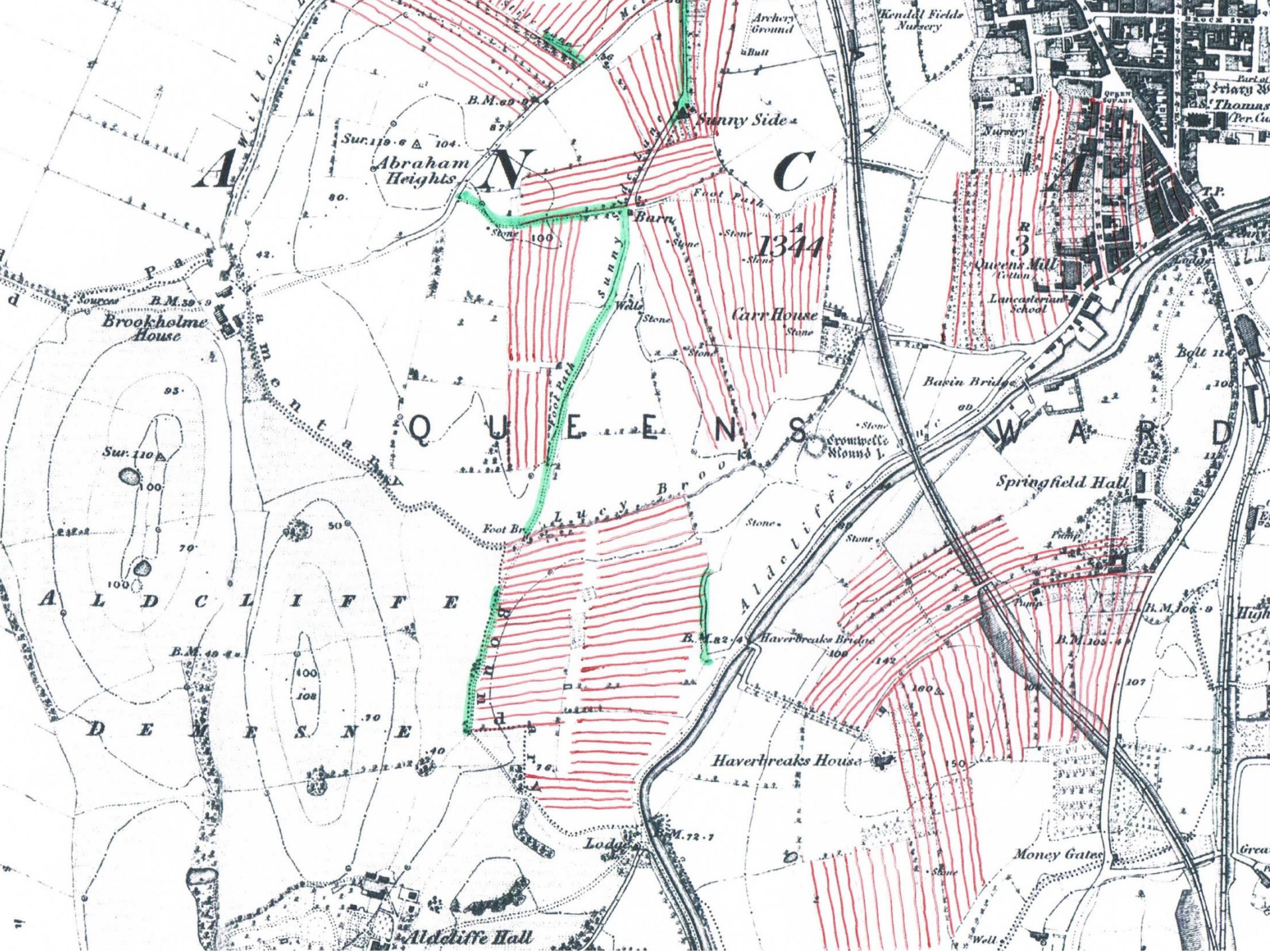
76







**parcell of lande ... in a place  
called the New close Betwene the  
land belonging to the Towne of  
lancaster called the deepe Cares  
Towards the East and the lands  
of [blank] Teldesley towards the  
west contayninge by estimation  
halfe an Acre ...**



**unam parcelam terre  
continentem per estimationem  
unam Acram ... in quadam  
Clausura ... vocata  
Edenbreaque inter terras  
Ricardi Shearburne militis ex  
utrisque partibus ...**

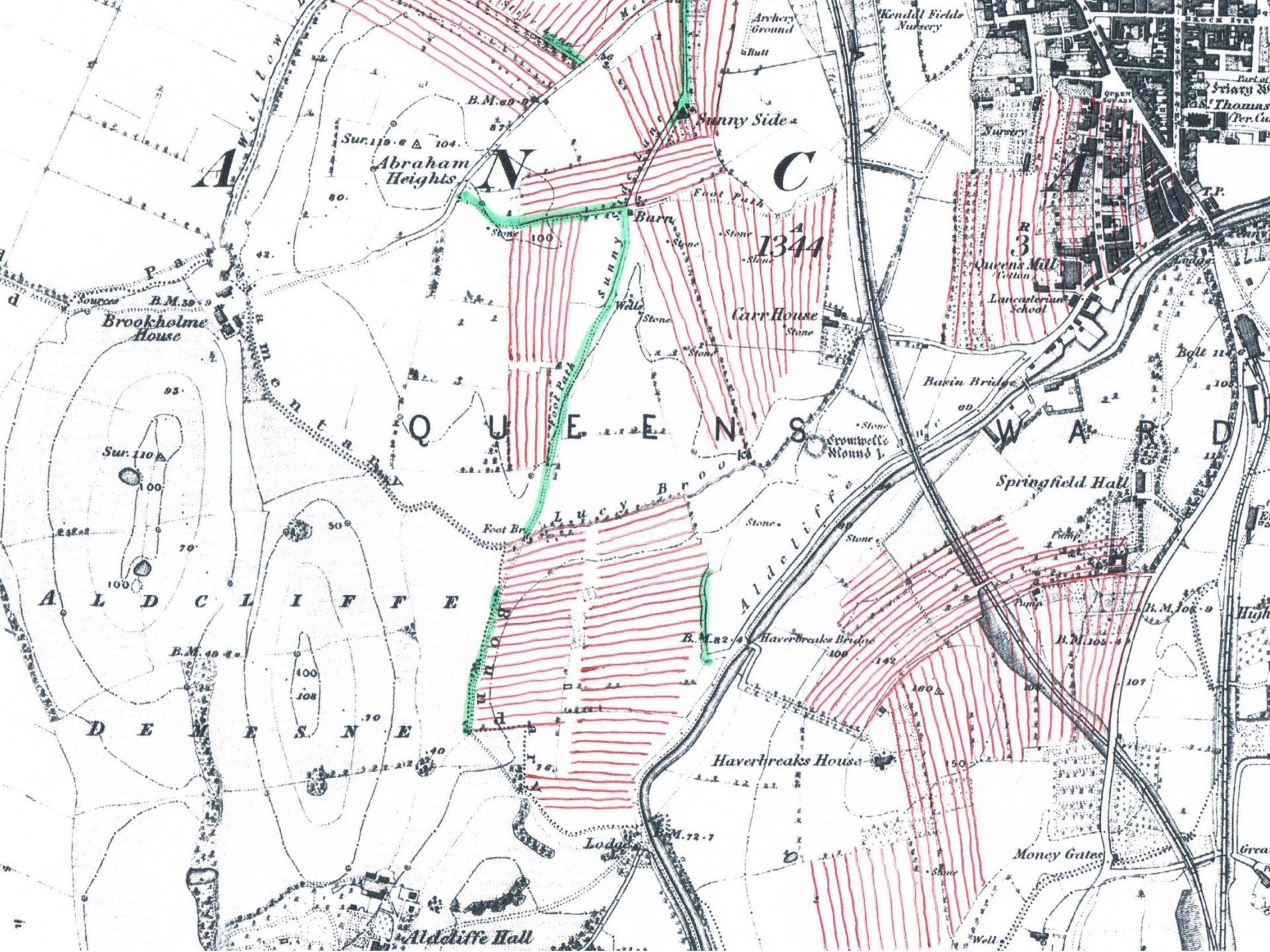
**parcell or peice of Arable Meadow or pasture  
Ground lying in a Certain Feild Inclosure or  
Ground Commonly called Soweerholme ...  
Adjoining to a parcell belonging to George  
Townson ... on the South Side thereof and on  
the North side to a parcell belonging Widdow  
Heysham and Abutting upon a parcell called  
Black Acre now in possession of Thomas  
Stirzaker which said parcell of Land contains  
by Estimation Five Roods ...**

**Sciant ... quod ego  
Walterus ... dedi ... duas  
acras terrae in Surholm  
cum omnibus pertinenciis  
suis ...**

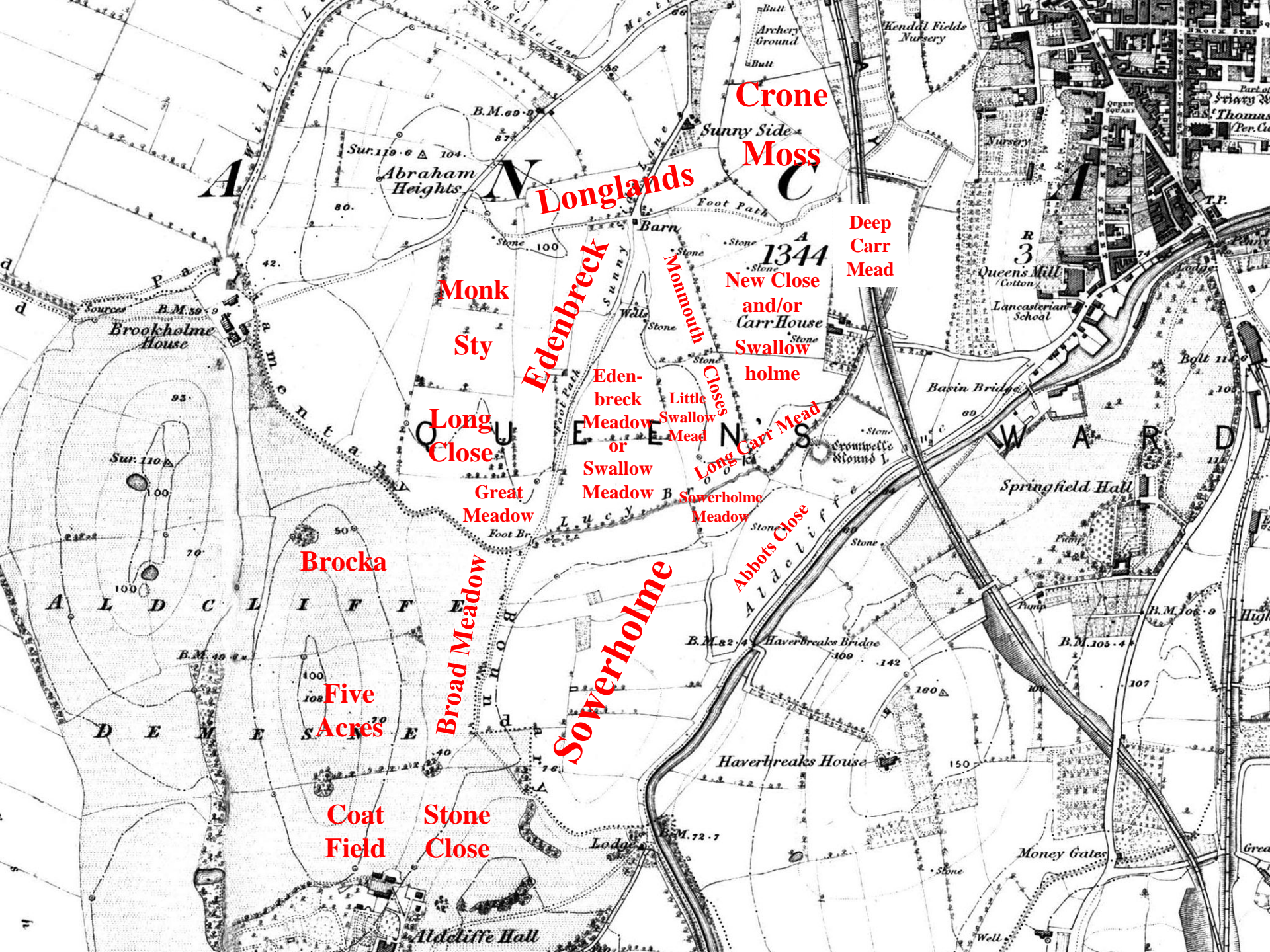
Cockersand  
vol III part I p 823  
c 1230

**Noveritis me reddisse ...  
duas acras terre et dimidiam  
acram prati jacentem in  
campo de Edenbreck ...  
juxta viridam viam que ducit  
versus Aldeclive ...**

Furness  
vol II part I  
1285







**Crone Moss**

**Longlands**

**Edenbreck**

**Monk Sty**

**Long Close**

**Great Meadow**

**Brocka**

**Five Acres**

**Coat Field**

**Broad Meadow**

**Sowerholme**

**New Close and/or Carr House**

**Swallow holme**

**Monmouth Closes**

**Little Swallow Mead**

**Sowerholme Meadow**

**Haverbreaks Bridge**

**Haverbreaks House**

**Deep Carr Mead**

**Queens Mill (Cotton)**

**Springfield Hall**

**Money Gates**

**Abraham Heights**

**Sunny Side**

**Kendal Fields Nursery**

**Brookholme House**

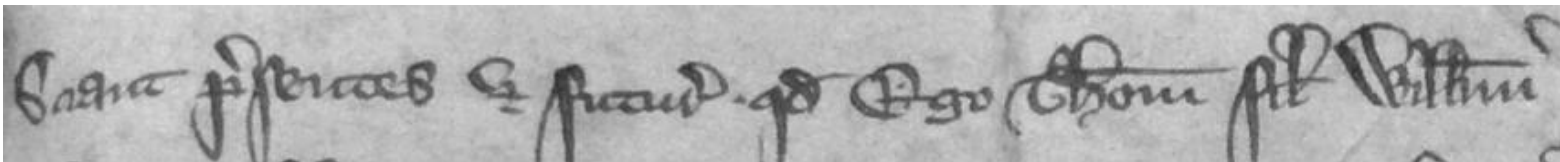
**Aldcliffe Hall**

**St. Thomas Per. Co.**


**High**

**Great**


2 Sana pferces & pced. qd Ego Thom fil Willm de Aldeberis de Riconest Willmo de Stene & heredibz suis  
suis pparatibz terre cu pto eoru pmerce ai pmerijs in Lancast' pferces in campo qui vocat' Doull'ham in  
terra dmi Regis & terra Willm de Calbreton. tenend' a hinc dnm terra cum pto ai pmerijs dno Willm  
& heredibz suis de capitali dno feodi p servicia que ad ea tenentes pmerent nuptem. Et Ego Willm de  
Thom & her' me' dnm terra & pto ai pmerijs. dno Willmo & heredibz suis om' omes generes servitium  
nuptem. In au' rei testimoniu' p'sent' carta sigilla meo apposui. Hinc testibz Robtu de Barton Ro  
bro de Colham tuc Balliv' Lanc'. Johne deu' Robt fil Simon' Alan' fil' arch' & alijs. Dat' apud Lanc'  
die Sabat' in Sigilla' p'sent'. Anno regni Regis Edward' fil' Reg' Edm' de Septimo decimo

A photograph of a line of handwritten Latin text in a medieval script, likely Gothic or similar. The text is written in dark ink on a light-colored parchment or paper.

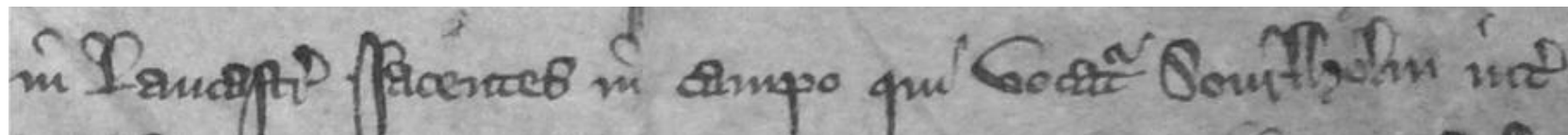
Sciant presentes et futuri quod Ego Thomas filius Willelmi

A photograph of a line of handwritten Latin text in a medieval script. The text is written in dark ink on a light-colored parchment or paper.


de Aldecleve dedi et concessi Willelmo de slene et heredibus suis

A photograph of a line of handwritten Latin text in a medieval script. The text is written in dark ink on a light-colored parchment or paper.

Una particula terre cum prato eidem pertinente cum pertinentiis

A photograph of a line of handwritten Latin text in a medieval script. The text is written in dark ink on a light-colored parchment or paper.

in Lancastre Jacentes in campo qui vocatur Sourholm inter

A photograph of a line of handwritten Latin text in a medieval script. The text is written in dark ink on a light-colored parchment or paper.

terram Domini Regis et terram Willelmi de Baldreston.

## **King's Land, Account 1323-24**

**Decay in the lands late of Thomas Earl of Lancaster, in Lancaster, from burning by the Scots, staying 4 days & nights:**

**Farm of ... meadow in Swoholemedeu ... which Adam son of Symon ... holds, because the said meadow was trampled down by the horses and beasts of the said Scots ...**

# The Agricultural History of South Lancaster and FAUNA & FLORA

Mike Derbyshire

